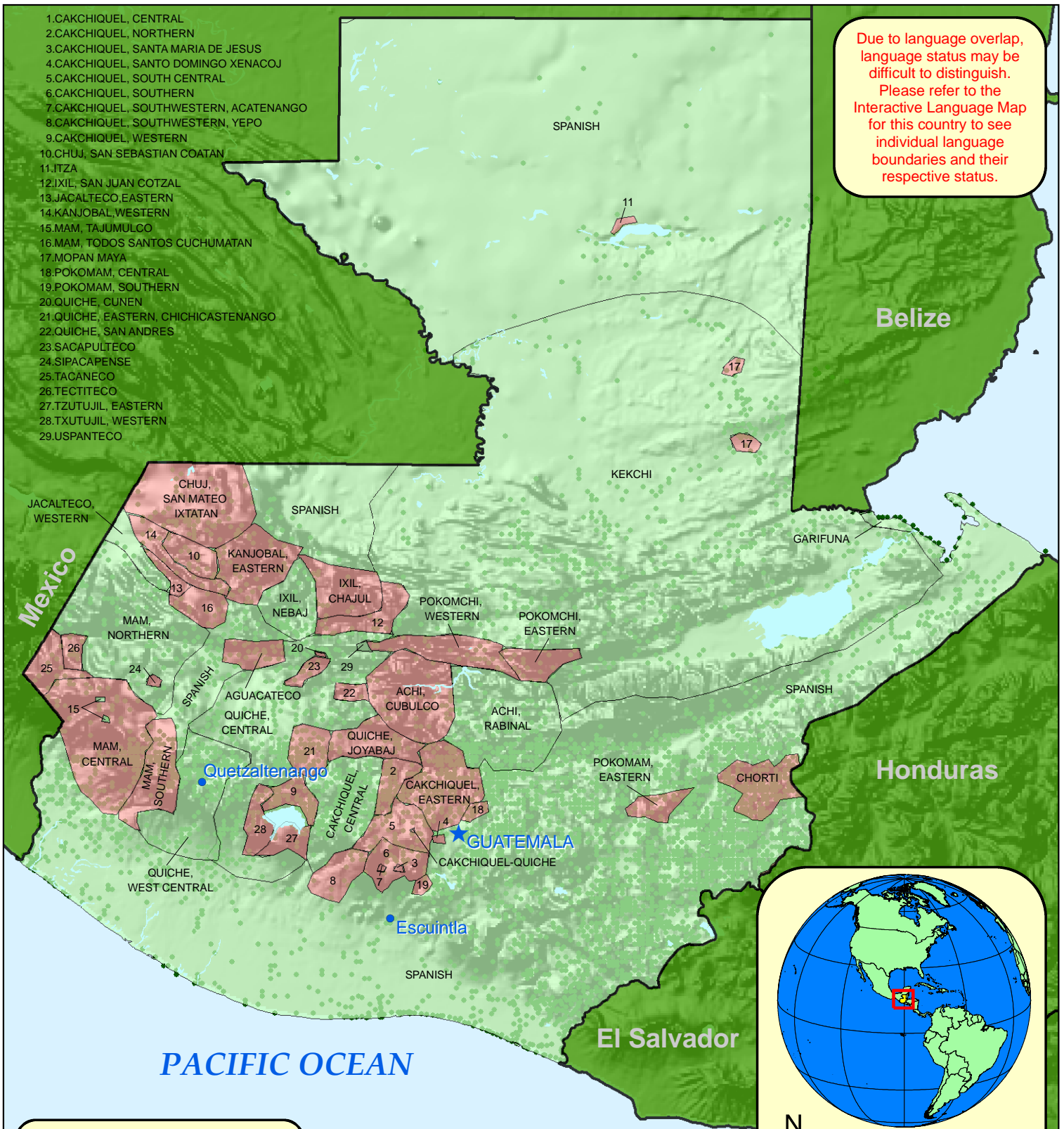


Due to language overlap, language status may be difficult to distinguish. Please refer to the Interactive Language Map for this country to see individual language boundaries and their respective status.

- 1.CAKCHIQUEL, CENTRAL
- 2.CAKCHIQUEL, NORTHERN
- 3.CAKCHIQUEL, SANTA MARIA DE JESUS
- 4.CAKCHIQUEL, SANTO DOMINGO XENACOJ
- 5.CAKCHIQUEL, SOUTH CENTRAL
- 6.CAKCHIQUEL, SOUTHERN
- 7.CAKCHIQUEL, SOUTHWESTERN, ACATENANGO
- 8.CAKCHIQUEL, SOUTHWESTERN, YEPO
- 9.CAKCHIQUEL, WESTERN
- 10.CHUJ, SAN SEBASTIAN COATAN
- 11.ITZA
- 12.IXIL, SAN JUAN COTZAL
- 13.JACALTECO, EASTERN
- 14.KANJOBAL, WESTERN
- 15.MAM, TAJUMULCO
- 16.MAM, TODOS SANTOS CUCHUMATAN
- 17.MOPAN MAYA
- 18.POKOMAM, CENTRAL
- 19.POKOMAM, SOUTHERN
- 20.QUICHE, CUNEN
- 21.QUICHE, EASTERN, CHICHICASTENANGO
- 22.QUICHE, SAN ANDRES
- 23.SACAPULTECO
- 24.SIPACAPENSE
- 25.TACANECO
- 26.TECTITECO
- 27.TZUTUJIL, EASTERN
- 28.TXUTUJIL, WESTERN
- 29.USPANTECO

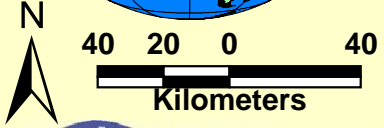
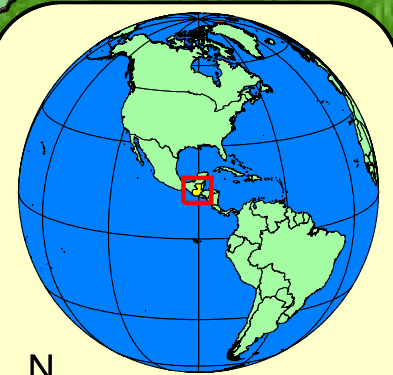


- ★ CAPITAL
- Cities >= 50,000 people
- Cities and Villages

**Guatemala  
JESUS Film  
Translation Status**

**Status by Language Groups**

- Completed
- Not Available



10/05

**WORLD MISSIONS ATLAS PROJECT**

www.worldmap.org